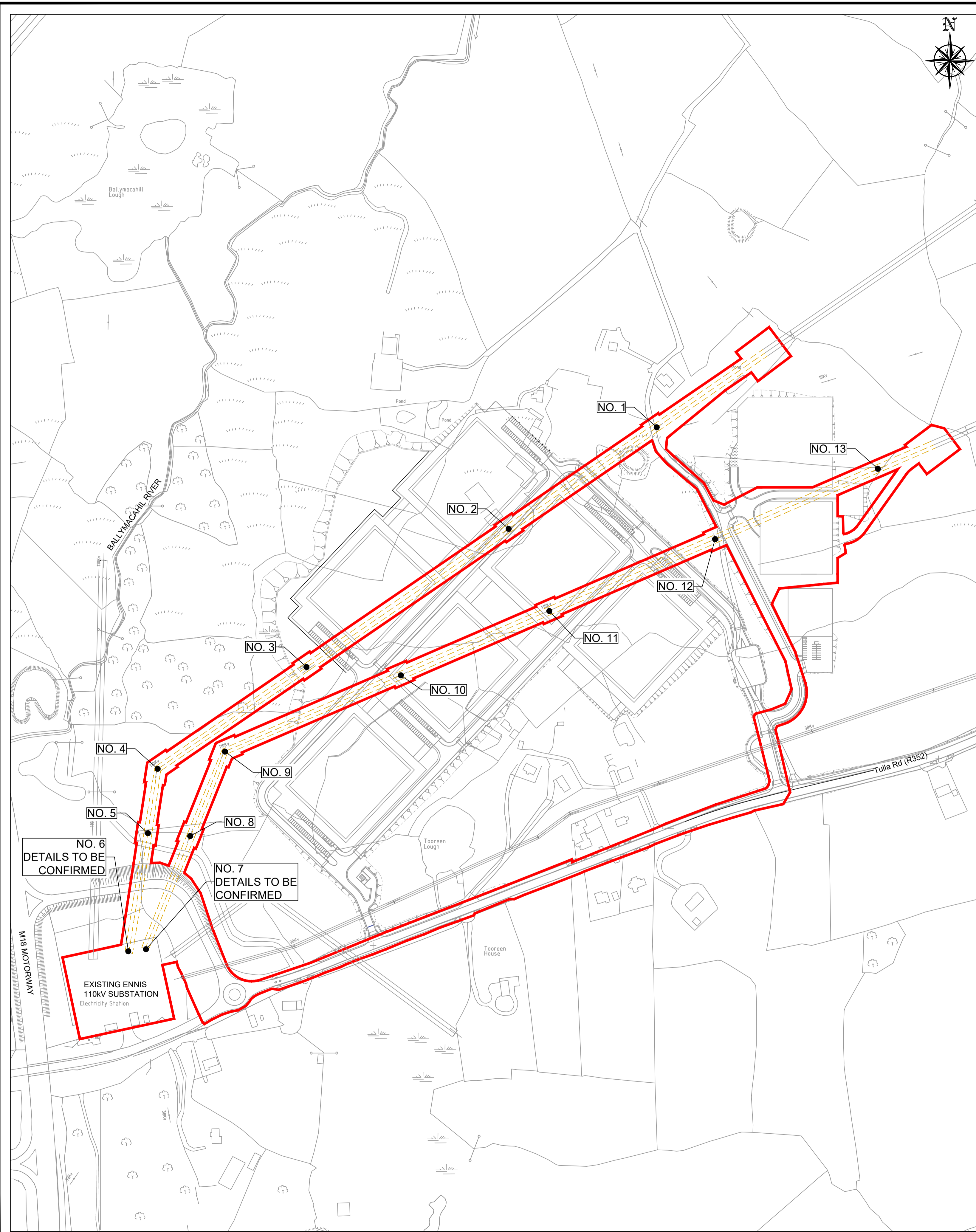


ART DATA CENTRES



PYLON NO. 1
ESTIMATED HEIGHT: 10.5m



PYLON NO. 2
ESTIMATED HEIGHT: 11m



PYLON NO. 3
ESTIMATED HEIGHT: 10.3m



PYLON NO. 4
ESTIMATED HEIGHT: 10m



PYLON NO. 5
ESTIMATED HEIGHT: 12.3m



PYLON NO. 8
ESTIMATED HEIGHT: 11m



PYLON NO. 9
ESTIMATED HEIGHT: 10m



PYLON NO. 10
ESTIMATED HEIGHT: 12.4m



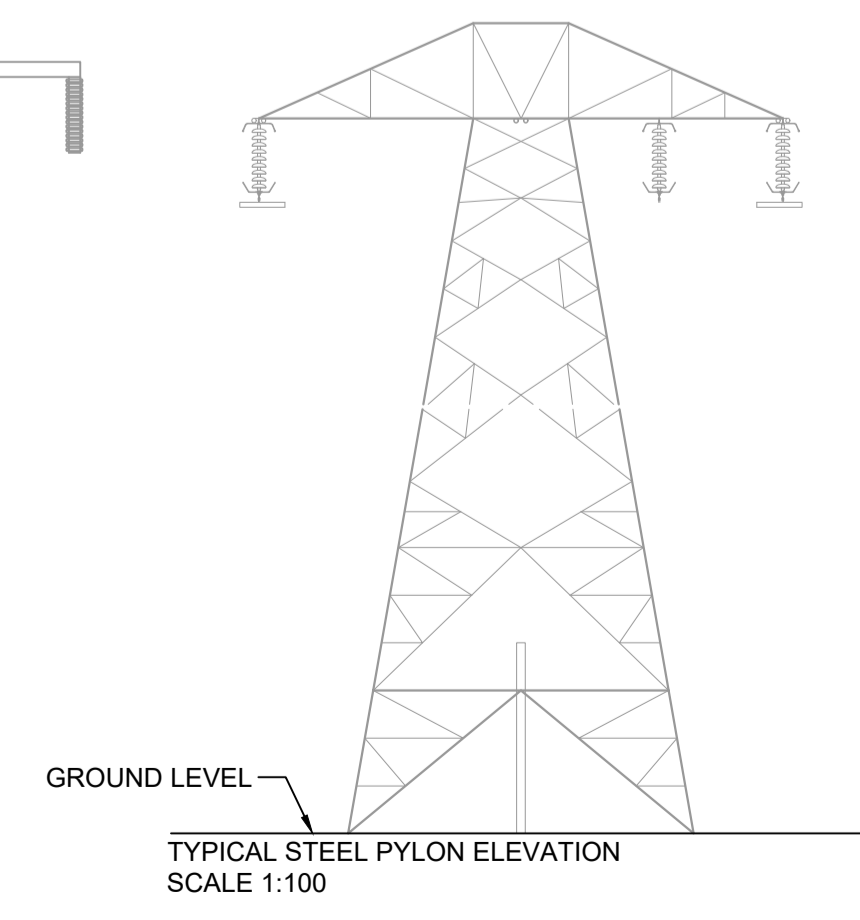
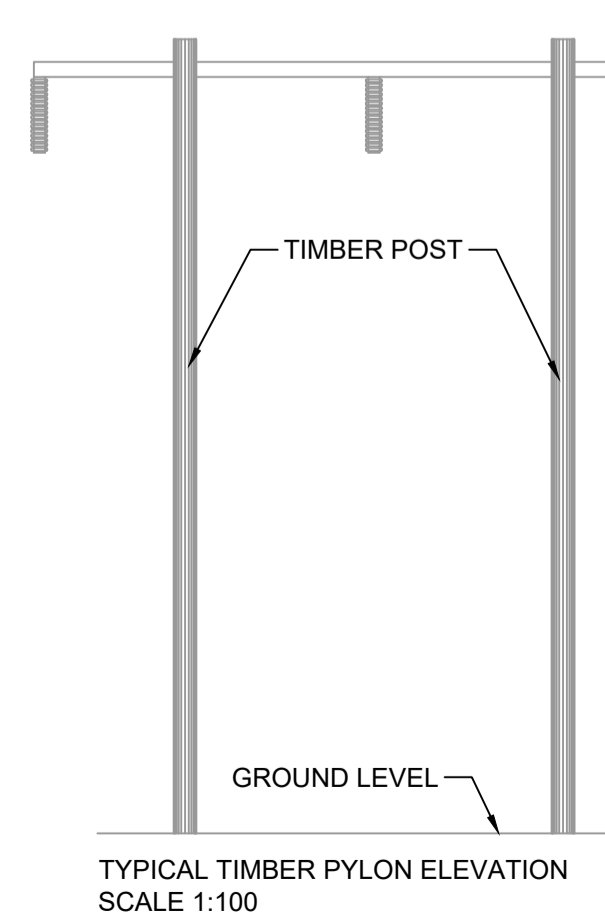
PYLON NO. 11
ESTIMATED HEIGHT: 11m



PYLON NO. 12
ESTIMATED HEIGHT: 11m



PYLON NO. 13
ESTIMATED HEIGHT: 10.3m



LEGEND:
 SITE BOUNDARY (Red line)
 OWNERSHIP BOUNDARY (Blue line)
 EXISTING OH LINES TO BE REMOVED (Yellow dashed line)

Rev	Description	Drawn	Checked	Date
P01	FOR PLANNING	PS	RG	03/06/22

Clifton Scannell Emerson Associates Limited
 Consulting Engineers,
 3rd Floor, The Highrise,
 Bakers Point, Pottery Road,
 Dun Laoghaire, Co. Dublin,
 Ireland, A96 KW29
 T: +353 1 288 5006
 F: +353 1 283 3466
 E: info@csea.ie
 W: www.csea.ie

Client: ART DATA CENTRES
 Project: ART DATA CENTRES ENNIS CAMPUS - 110KV GIS SUBSTATION
 Dwg. Title: EXISTING PYLONS TO BE REMOVED - DETAILS
 Drawn By: PS Checked By: RG Date: JUN 2022

Project Code: 20_110A - CSE - GEN - XX - DR - C - 2920

Status Code	Suitability Description	PLANNING	Scale @ A1
S2	PLANNING		1:2500
P01	PLANNING		20_110A